

DIRECTIONS FROM YUNGABURRA (clockwise)

Park car in town, in Main Street or somewhere near the Maude Keogh Park. Ride along Gillies Highway towards Atherton. Make sure you stop at Petersen Creek to spot the platypus. Cross bridge on the pedestrian path and then turn left up the Curtain Fig Tree Road. This is uphill so suggest you ride single file stopping at the Fig Tree for a rest and a good look around the tree. When you are ready, continue up hill a short distance and on your right you will follow Coleman Road which is a gravel and grass pathway. Down the hill almost to the farm and Coleman Road continues through the gate. Follow this track until another gate. Be sure you leave gates as you find them and, if chained, ensure the chain is hooked properly. At the end of the gravel track, you will turn right into McKeown Road which you then follow back to Gillies Highway. Be careful! Here you cross, turn right and immediately turn left into Pinnacle Pocket Road. You are now half way so have a rest and quench your thirst. Follow Pinnacle Pocket Road down to and along the old Kulara Road (The original Kulara township is now under Lake Tinaroo) turning right into Thomas Road. A reasonable hill to tackle then down to the tee intersection where you will turn left back towards Yungaburra. Ride downhill for approximately 1000 metres turning into the Gumtree on Gillies B & B driveway and onto Williams Lane. Another gate! Go through, locking after you, then ride a grassy trail until the next gate. Again ensure it is locked after you. You are now on the Petersen Creek Walk. Follow the track slightly to your left and cross the creek (walking on the suspension bridge), turn left then right up the hill towards Penda Street. Before you enter the street, there is a coin donation box on your right. A gold coin donation helps to maintain the tracks so we can walk or ride safely. A few 100 metres up Penda Street, turn right into Cedar Street and you are back in town. Hopefully you can find your car! Relax and enjoy a coffee with extras at one of the popular coffee shops.

Estimated time 1.5hrs with a few rest stops.



Lumholtz Tree Kangaroo



Platypus



End of Trail

Rotary
Club of Atherton
Proudly Supporting Community Projects



A Treasured Trail Publication

PINNACLE POCKET CYCLE LOOP

PART OF THE 7 SISTERS TRAIL



View Platypus

Marvel at the Curtain Fig Tree

Cycle along quiet country roads

Wander over a volcanic landscape and around the 7 Sisters Volcanic Cones

Enjoy Spectacular Views over Lake Tinaroo


Cross the Swing Bridge over Petersen Creek

Search for Tree Kangaroos



SEVEN SISTERS TRAIL

Look for
this
symbol
@ turns



← To Gallos 2.5

To Picnic Crossing 2km



↑ PINNACLE POCKET ROAD

COLEMAN RD

COLEMAN ROAD

Gate



Gilles Range Rd



THOMAS ROAD

To Malanda 11 km
Via Ball Road




CURTAIN FIG TREE ROAD

Curtain Fig
National Park




Gate



Gate

WILLIAMS LANE



YUNGABURRA

